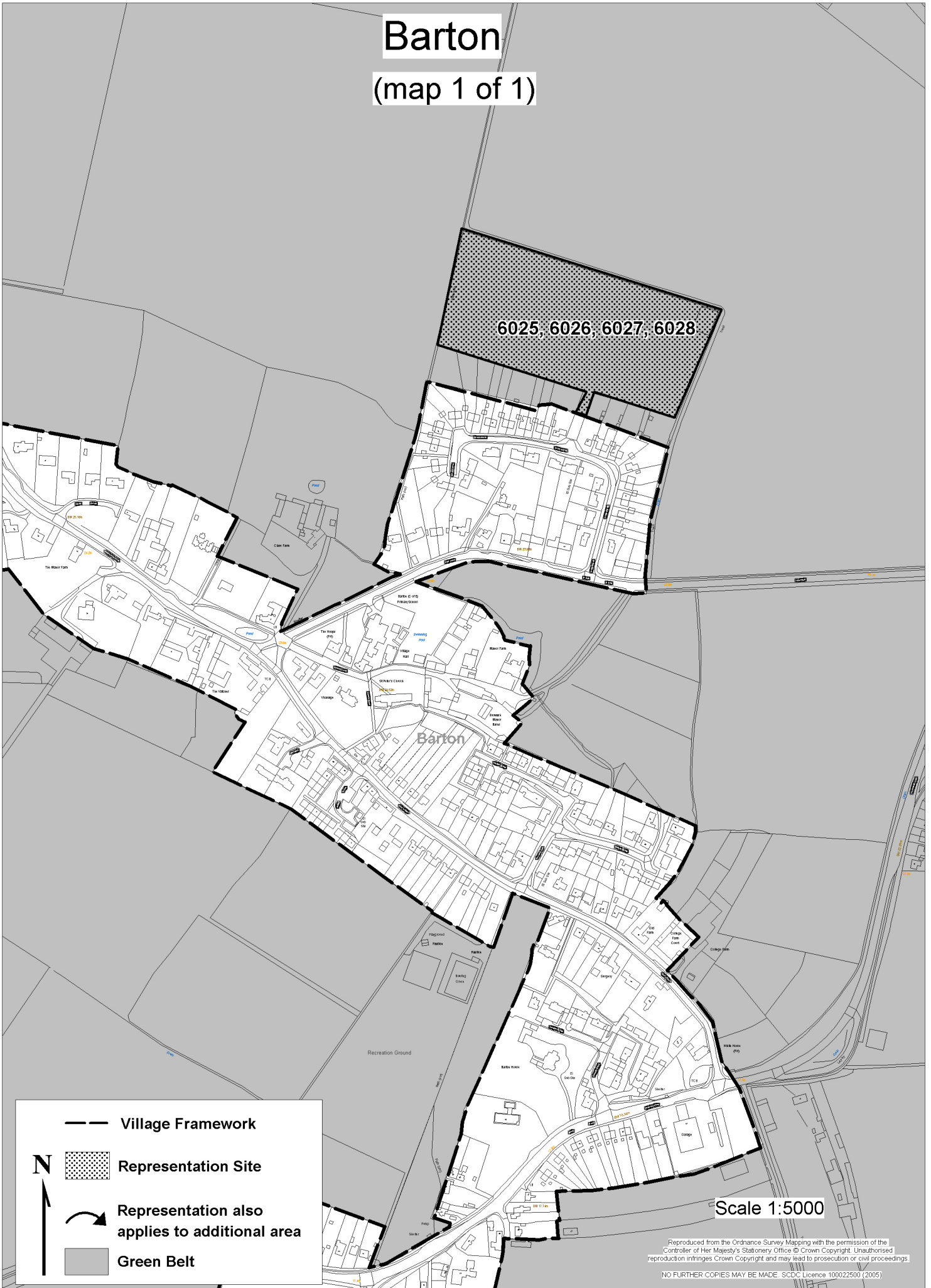






Barton

(map 1 of 1)



6025, 6026, 6027, 6028

Barton

-  Village Framework
-  Representation Site
-  Representation also applies to additional area
-  Green Belt

N

Scale 1:5000